



PUBLIC NOTICE

COUNTY REDISTRICTING MAP & ORDINANCE



On Tuesday, April 12, 2022, the Prince Edward County Board of Supervisors adopted the Official Prince Edward County Electoral Map 2022 and Redistricting Ordinance that updates the Electoral Map, Election Districts, Voting Precincts, and Polling Places. The adoption of the map and ordinance completes the public process to revise the county's eight election districts to ensure there is equal representation for county voters across the county based on the 2020 Census data.

Pursuant to §24.2-129 (C) of the Code of Virginia, following

the public comment period, the governing body shall publish a plain English description and the text of an ordinance giving effect to the practice, maps of proposed boundary changes, or other relevant materials, and notice that the covered practice will take effect in 30 days. During this 30-day waiting period, any person who will be subject to or affected by the covered practice may challenge the plan in Prince Edward Circuit Court as further indicated in the Code. The adopted ordinance and maps, as adopted by the Board of Supervisors are provided below. The plan will take effect May 20, 2022.

Chapter 42. ELECTIONS. ARTICLE I. IN GENERAL

Secs. 42-1 — 42-30. Reserved.

ARTICLE II. ELECTION DISTRICTS; PRECINCTS; POLLING PLACES DIVISION 1. GENERALLY

Sec. 42-31. Precincts and polling places – Established.

Pursuant to the mandate of Article 7, Section 5 of the Constitution of Virginia, and the authority contained in §15.2-1211, and Title 24.2. Elections. of the Code of Virginia, as amended, the election districts of the County of Prince Edward, Virginia, are hereby created and established as set forth in this division.

Sec. 42-32. Districts, precincts, and polling places - Enumerated

- The County of Prince Edward is hereby divided into eight election districts. Each of the county election districts has one precinct, with the exceptions of District 3 and District 5, which each has two precincts.
- The precincts for each election district and the polling place for each precinct shall be as set forth below:

District Number	District Name	Precinct Number and Name	Polling Place Location
1	Farmville	101-Farmville	Farmville Area Bus Shop, 502 Doswell Street, Farmville, VA
2	Lockett	201-Lockett	Rice Volunteer Fire Dept., 948 Rices Depot Road, Rice, VA
3	Leigh	301-Leigh	Mt. Zion Second Baptist Church, 3753 Green Bay Road, Green Bay, VA
		302-Mt. Pleasant	Mt. Pleasant Methodist Church, 5083 Mt. Pleasant Road, Meherrin, VA
4	Hampden	401-Hampden	Hampden-Sydney Volunteer Fire Department, 159 S. Boundary Road, Farmville, VA
5	Buffalo	501-Darlington Heights	Darlington Heights Volunteer Fire Department, 2673 Darlington Heights Road, Pamplin, VA
		502-Buffero Heights	County Department of Social Services Building, 56-B SMI Way, Farmville, VA
6	Prospect	601-Prospect	Prospect Volunteer Fire Department, 45 Campbell Hill Road, Prospect, VA
7	West End	701-West End	Farmville Volunteer Fire Department, 1000 West Third Street, Farmville, VA
8	Center	801-Center	Prince Edward Elks Lodge #269, 636 S. Main Street, Farmville, VA

Sec. 42-33. Districts and precincts – Boundaries.

The boundaries of the respective districts and precincts are as set forth below. References to all roads, easement, railroads and watercourses are to their center lines, unless otherwise noted

Election District #1. Precinct #101. All of that territory within the following boundaries:

- Commencing at a point on Virginia Highway 45 (North Main Street) where the corporate limits of the Town of Farmville, Prince Edward County, Cumberland County and the Appomattox River intersect on the northerly side of the Town of Farmville;
- thence in a southwesterly direction along Virginia Highway 45 (North Main Street) to the intersection of said North Main Street with U.S. Business Route 460 (Third Street);
- thence southeasterly along said U.S. Business Route 460 (East Third Street) until it intersects with Vaughan Street; thence southwesterly along said Vaughan Street until said Vaughan Street intersects with Longwood Avenue;
- thence southeasterly along said Longwood Avenue until said Longwood Avenue intersects with Catlin Street; thence southerly along said Catlin street until said Catlin Street ends and intersects an unnamed creek;
- thence in a southwesterly direction along said unnamed creek until its source intersects with Milwood Road; thence southwesterly and westerly along said Milwood Road until said Milwood Road intersects with U. S. Business Route 15 (South Main Street);
- thence southerly along U.S. Business Route 15 (South Main Street) and continuing past the southern corporate limits of the Town of Farmville; thence southwesterly along U.S. Highway 15 (Farmville Road) until it intersects U.S. Route 460 West (Prince Edward Highway);
- thence westerly along U.S. Route 460 West (Prince Edward Highway) until it intersects Secondary Highway 628 (Germantown Road); thence southwesterly along Secondary Highway 628 (Germantown Road) until it intersects with Secondary Highway 642 (Germantown Road) and Secondary Highway 628 (Commerce Road);
- thence westerly along Secondary Highway 642 (Germantown Road) until it intersects with Secondary Highway 643 (Back Hampden-Sydney Road);
- thence along said Secondary Highway 643 (Back Hampden-Sydney Road) in a southwesterly direction until it intersects with Secondary Highway 648 (Hard Times Road);
- thence in an easterly direction along the boundary line between the Farmville and Hampden Magisterial Districts to U.S. Highway 15 (Farmville Road) where it intersects with Old Dairy Lane;
- thence in a southerly direction along U.S. Highway 15 (Farmville Road) until it intersects with Secondary Highway 665 (Worsham Road);
- thence in an easterly direction along Secondary Highway 665 (Worsham Road) until it intersects with Secondary Highway 691 (Green Town Road);
- thence in a northeasterly direction along Secondary Highway 691 (Green Town Road) until it ends at a Private Drive (Pickett's Spring Lane); thence in a northeasterly direction along the Private Drive (Pickett's Spring Lane) until it intersects with the Tanyard Branch at Farmville Lake;
- thence in an east southeasterly direction along Tanyard Branch until its confluence with Briery Creek; thence in a northeasterly direction along said Briery Creek until it intersects with U.S. Route 460 West (Prince Edward Highway);
- thence in an easterly direction along U.S. Route 460 West (Prince Edward Highway) until it intersects with U.S. Business Route 460 (East Third Street);
- thence westerly along U.S. Business Route 460 (East Third Street) until it intersects with Bush River along said U.S. Business Route 460 (East Third Street);
- thence northeasterly along Bush River until it intersects the corporate limits of the Town of Farmville; thence northwesterly along said corporate limits until said corporate limits intersect the Appomattox River and Cumberland County; and
- thence in a westerly direction along the Appomattox River until the point of beginning, including all the territory encompassed within said lines.

Election District #2. Precinct #201. All of that territory located within the following boundaries:

- Commencing at a point where Secondary Highway 621 (Burke's Tavern Road) intersects the Nottoway County line;
- thence proceeding in a westerly direction along said Secondary Highway 607 (Orchard Road) until it intersects with Secondary Highway 621 (Grape Lawn Road);
- thence proceeding in a southwesterly direction along Secondary Highway 621 (Grape Lawn Road) until it intersects with Secondary Highway 641 (Williams Road);
- thence in a northwesterly direction along said Secondary Highway 641 (Williams Road) until it intersects Secondary Highway 612 (Sandy River Road);
- thence in a westerly direction along said Secondary Highway 612 (Sandy River Road) until it intersects with Secondary Highway 696 (Green Bay Road); thence in a northwesterly direction along said Secondary Highway 696 (Green Bay Road) until it intersects with Secondary Highway 636 (Poorhouse Road);
- thence in a northwesterly direction along said Secondary Highway 636 (Poorhouse Road) until it intersects with Secondary Highway 637 (Worsham Road);
- thence in a westerly direction along said Secondary Highway 637 (Worsham Road) until it intersects with Secondary Highway 630 (Old Ridge Road); thence in a northerly direction along said Secondary Highway 630 (Old Ridge Road) until it intersects Secondary Highway 628 (Zion Hill Road);
- thence in a westerly direction along said Secondary Highway 628 (Zion Hill Road) until it intersects Briery Creek; thence northerly and northeasterly along said Briery Creek until it intersects with U.S. Highway 460 West (Prince Edward Highway);
- thence easterly along said U.S. Highway 460 West (Prince Edward Highway) until it intersects the Bush River;

- thence northerly along said Bush River until it intersects with the corporate limits of the Town of Farmville; thence in a northwesterly and northerly direction along said corporate limits until said corporate limits intersect the Appomattox River and Cumberland County;
- thence in a general easterly and northeasterly direction along said Appomattox River until said river intersects with the Amelia County line; and
- thence in a southerly direction along said Amelia County line and the Nottoway County line until its intersection with Secondary Highway 621 (Burke's Tavern Road), the point of beginning, including all of the territory encompassed within said lines.

Election District #3. Precinct #301. All of that territory located within the following boundaries:

- Commencing at a point where Secondary Highway 621 (Burke's Tavern Road) intersects the Nottoway County line;
- thence proceeding in a southwesterly direction along said Secondary Highway 607 (Orchard Road) until it intersects with Secondary Highway 621 (Grape Lawn Road);
- thence proceeding in a westerly direction along Secondary Highway 621 (Grape Lawn Road) until it intersects with Secondary Highway 641 (Williams Road);
- thence in a northwesterly direction along said Secondary Highway 641 (Williams Road) until it intersects Secondary Highway 612 (Sandy River Road);
- thence in a westerly direction along said Secondary Highway 612 (Sandy River Road) until it intersects with Secondary Highway 696 (Green Bay Road);
- thence in a northwesterly direction along said Secondary Highway 696 (Green Bay Road) until it intersects with Secondary Highway 636 (Poorhouse Road);
- thence in a northwesterly direction along said Secondary Highway 636 (Poorhouse Road) until it intersects with Secondary Highway 637 (Worsham Road);
- thence in a westerly direction along said Secondary Highway 637 (Worsham Road) until it intersects with Secondary Highway 630 (Old Ridge Road);
- thence in a northerly direction along said Secondary Highway 630 (Old Ridge Road) until it intersects Secondary Highway 628 (Zion Hill Road);
- thence in a westerly direction along said Secondary Highway 628 (Zion Hill Road) until it intersects Briery Creek; thence up Briery Creek in a southwesterly direction until it intersects with U.S. Highway 15 (Farmville Road);
- thence in a southeasterly and southerly direction along U.S. Highway 15 (Farmville Road) until it intersects with Secondary Highway 630 (Meherrin Road) at New Witt Church;
- thence along said Secondary Highway 630 (Meherrin Road) until it intersects with Rice Creek;
- thence in a northeasterly direction along Rice Creek until its confluence with Bush River;
- thence in a southerly direction along Bush River to its branch with Camp Creek;
- thence in a southeasterly direction along Camp Creek and the eastern border of Census Tract 9303, Block 5048 to the intersection of Secondary Highway 632 (Schultz Mill Road) and Secondary Highway 630 (Meherrin Road);
- thence in a southeasterly direction along Meherrin Road to the Lunenburg County line;
- thence generally easterly along the Lunenburg County line until the Lunenburg County line intersects with the Nottoway County line; and
- thence in a northerly direction along said Nottoway County line until it intersects with Secondary Highway 621 (Burke's Tavern Road), the point of beginning, including all of the territory encompassed within said lines.

Election District #3. Precinct #302. All of that territory located within the following boundaries.

- Commencing at a point where Secondary Highway 630 (Meherrin Road) intersects with Rice Creek;
- thence in a northeasterly direction along Rice Creek until its confluence with Bush River;
- thence in a southerly direction along Bush River to its branch with Camp Creek;
- thence in a southeasterly direction along Camp Creek to the intersection of Secondary Highway 632 (Schultz Mill Road) and Secondary Highway 630 (Meherrin Road);
- thence in a southeasterly direction along Meherrin Road to the Lunenburg County line;
- thence generally westerly along the Lunenburg County and then Charlotte County lines to its intersection with U.S. Highway 15 (Farmville Road);
- thence in a northerly direction along U.S. Highway 15 (Farmville Road) to its intersection with Secondary Highway 647 (Loman Road);
- thence in an easterly direction along Secondary Highway 647 (Loman Road) to its intersection with Secondary Highway 630 (Meherrin Road); and
- thence in a northerly direction along Secondary Highway 630 (Meherrin Road) to the point of beginning, including all of the territory encompassed within said lines.

Election District #4. Precinct #401. All of that territory encompassed within the following boundaries:

- Commencing at a point where U.S. Highway 15 (Farmville Road) intersects the Charlotte County line; thence in a north northeasterly direction along said U.S. Highway 15 (Farmville Road) until it intersects with Secondary Highway 647 (Loman Road);
- thence in an east northeasterly direction along said Secondary Highway 647 (Loman Road) until it intersects with Secondary Highway 630 (Meherrin Road);
- thence in a northwesterly direction along said Secondary Highway 630 (Meherrin Road) until it intersects with U.S. Highway 15 (Farmville Road);
- thence in a northerly and northwesterly direction along said U.S. Highway 15 (Farmville Road) until it intersects with Briery Creek;
- thence in a northeasterly direction along said Briery Creek until it intersects with Tanyard Branch;
- thence in a west northwesterly direction along Tanyard Branch until it intersects with a Private Drive (Pickett's Spring Lane) at Farmville Lake;
- thence in a southwesterly direction along the Private Drive (Pickett's Spring Lane) until it intersects with Secondary Highway 691 (Green Town Road);
- thence in a southwesterly direction along Secondary Highway 691 (Green Town Road) until it intersects with Secondary Highway 665 (Worsham Road);
- thence in a westerly direction along Secondary Highway 665 (Worsham Road) until it intersects with U.S. Highway 15 (Farmville Road);
- thence in a northerly direction along U.S. Highway 15 (Farmville Road) until its intersection with Old Dairy Lane and the Magisterial District boundary between Farmville and Hampden Districts;
- thence continuing northwest along said Magisterial District Boundary until said boundary intersects with Secondary Highway 643 (Back Hampden-Sydney Road) at its intersection with Secondary Highway 648 (Hard Times Road);
- thence in a southerly direction along said Secondary Highway 643 (Back Hampden-Sydney Road) until it intersects with Secondary Highway 658 (Five Forks Road);
- thence in a westerly direction along said Secondary Highway 658 (Five Forks Road) until it intersects Buffalo Creek;
- thence in a southwesterly direction along said Buffalo Creek until it intersects with Carey Creek;
- thence in a southerly direction along said Carey Creek until it intersects with Secondary Highway 699 (Carter Road);
- thence in a westerly direction along said Secondary Highway 699 (Carter Road) until it intersects with Secondary Highway 667 (Bloomfield Road);
- thence in a southerly direction along said Secondary Highway 667 (Bloomfield Road) until it intersects with Secondary Highway 671 (County Line Road) at the Charlotte County line; and
- thence in a southeasterly direction along said Charlotte County line until said line intersects with U.S. Highway 15 (Farmville Road) at the point of beginning and including all the territory encompassed within said lines.

Election District #5. Precinct #501. All of that territory located within the following boundaries.

- Commencing at a point where Secondary Highway 667 (Bloomfield Road) intersects Secondary Highway 671 (County Line Road) at the Charlotte County line;
- thence in a northerly direction along said Secondary Highway 667 (Bloomfield Road) until it intersects Secondary Highway 699 (Carter Road);
- thence in an easterly direction along said Secondary Highway 699 (Carter Road) until it intersects with Carey Creek;
- thence in a northerly direction down said Carey Creek until it intersects with Buffalo Creek;
- thence in a northeasterly direction along said Buffalo Creek until it intersects Secondary Highway 648 (Hard Times Road) at Locket Creek's confluence with Buffalo Creek;
- thence in a westerly and southwesterly direction along said Locket Creek until said creek's point of beginning at the intersection of Secondary Highway 658 (Five Forks Road) and Secondary Highway 664 (Singleton Road);
- thence in a westerly and northwesterly direction along said Secondary Highway 658 (Five Forks Road) until it intersects U.S. Highway 460 West (Prince Edward Highway) until it intersects Secondary Highway 627 (Hixburg Road);
- thence in a southwesterly direction along the Appomattox County and Charlotte County line until said line intersects with Secondary Highway 671 (County Line Road); and
- thence in an easterly and southeasterly direction along said Secondary Highway 671 (County Line Road) at the point of beginning, including all territory encompassed within said lines.

Election District #5. Precinct #502. All of that territory located within the following boundaries.

- Commencing at a point where Buffalo Creek intersects Secondary Highway 658 (Five Forks Road);
- thence in an easterly direction along said Secondary Highway 658 (Five Forks Road) until it intersects with Secondary Highway 643 (Back Hampden-Sydney Road);
- thence in a northerly direction along said Secondary Highway 643 (Back Hampden-Sydney Road) until it intersects with Secondary Highway 642 (Germantown Road);
- thence in an easterly direction along Secondary Highway 642 (Germantown Road) until its intersection with Secondary Highway 628 (Germantown Road);

- thence in a northerly direction along Secondary Highway 628 (Germantown Road) until it intersects with the corporate limits of the Town of Farmville;
- thence in a westerly, northerly, northwesterly, and easterly direction along said corporate limits of the Town of Farmville until said corporate limits intersect with High Bridge Trail State Park (formerly Norfolk-Southern railroad tracks);
- thence in an easterly direction along High Bridge Trail State Park (formerly Norfolk-Southern railroad tracks) until it intersects with Buffalo Creek at the corporate limits of the town of Farmville;
- thence in a northeasterly direction along said Buffalo Creek and corporate limits until said corporate limits intersect the Appomattox River;
- thence in a westerly and northwesterly direction along said Appomattox River until it intersects the Dominion Energy Transmission Line Easement;
- thence in a westerly direction along said Dominion Energy Transmission Line Easement until it intersects with Tuscan Lane;
- thence in a southerly direction along said Tuscan Lane until it intersects with Lakeside Drive;
- thence in a southerly direction along Lakeside Drive until it intersects with the U.S. Highway 15-460 Business (West Third Street);
- thence in a westerly direction along said U.S. Highway 15-460 (West Third Street) until it intersects with the U.S. Highway 15 (Sheppards Road);
- thence in a southerly direction along U.S. Highway 15 (Sheppards Road) until it intersects with the U.S. Highway 15-460 Bypass (Prince Edward Highway);
- thence in a southwesterly direction along said U.S. Highway 15-460 Bypass (Prince Edward Highway) until it intersects with the High Bridge Trail State Park (formerly the Norfolk-Southern railroad tracks);
- thence in a westerly direction along said High Bridge Trail State Park (formerly Norfolk-Southern railroad tracks) until said Park intersections with Secondary Highway 648 (Hard Times Road);
- thence in a southerly direction along Secondary Highway 648 (Hard Times Road) until it intersects Lockett Creek at Lockett Creek's confluence with Buffalo Creek; and
- thence in a southerly direction along Buffalo Creek to the point of beginning, including all territory encompassed within said lines.

Election District #6. Precinct #601. All of that territory encompassed within the following boundaries:

- Commencing at a point where Secondary Highway 627 (Hixburg Road) intersects Vaughans Creek at the Appomattox County line;
- thence in a southeasterly direction along said Secondary Highway 627 (Hixburg Road) until it intersects with U.S. Highway 460 West (Prince Edward Highway);
- thence in a southwesterly direction along said U.S. Highway 460 West (Prince Edward Highway) until it intersects with Secondary Highway 658 (Five Forks Road);
- thence in an easterly direction along said Secondary Highway 658 (Five Forks Road) to the beginning of the main branch of Lockett Creek at the intersection of said Secondary Highway 658 (Five Forks Road) and Secondary Highway 664 (Singleton Road);
- thence down said Lockett Creek in an easterly and northeasterly direction until it intersects with Secondary Highway 648 (Hard Times Road);
- thence in a northerly direction along said Secondary Highway 648 (Hard Times Road) until it intersects with the High Bridge Trail State Park (formerly Norfolk-Southern railroad tracks);
- thence in an easterly direction along said High Bridge Trail State Park (formerly Norfolk-Southern railroad tracks) until said Park intersect U.S. Highway 15-460 Bypass (Prince Edward Highway);
- thence in a northwesterly direction along said U.S. Highway 15-460 Bypass (Prince Edward Highway) until it intersects with U.S. Highway 15 (Sheppards Road);
- thence in a northerly direction along said U.S. Highway 15 (Sheppards Road) until it intersects with U.S. Highway 15-460 Business (West Third Street);
- thence in an easterly direction along U.S. Highway 15-460 Business (West Third Street) until it intersects with Lakeside Drive;
- then in a northerly direction along said Lakeside Drive until it intersects with Tuscan Lane;
- thence in a northerly direction along said Tuscan Lane until it intersects with the Dominion Energy Transmission Line Easement;
- thence in a northeasterly direction along the Dominion Energy Transmission Line Easement until it intersects the Appomattox River; thence westerly and northwesterly along the Appomattox River until it intersects with the Appomattox County line; and
- thence in a southwesterly direction along the Appomattox County line until said line intersects with Secondary Highway 627 (Hixburg Road), the point of beginning, including all of the territory encompassed within said lines.

Election District #7. Precinct #701. All of that territory encompassed within the following boundaries:

- Commencing at a point on Virginia Highway 45 (North Main Street) where the corporate limits of the Town of Farmville, Prince Edward County, Cumberland County and the Appomattox River intersect on the northerly side of the Town of Farmville;
- thence in a southwesterly direction along Virginia Highway 45 (North Main Street) to the intersection of said North Main Street with High Street;
- thence in a westerly direction along High Street until its intersection with Griffin Boulevard; thence in a southerly direction along Griffin Boulevard until its intersection with Redford Street;
- thence in a westerly direction along Redford Street until its intersection with Hill Street;
- thence in a westerly direction along Hill Street until said Hill Street intersects School Street;
- thence in a westerly directly along School Street until said School Street intersects First Avenue;
- thence in a southeasterly direction along First Avenue until its intersection with Hurd Street;
- thence along Hurd Street one block in an easterly direction until its intersection with Hill Street;
- thence along Hill Street in a southerly direction one block until its intersection with Barrow Street;
- thence along Barrow Street in an easterly direction one block until its intersection with Griffin Boulevard;
- thence along Griffin Boulevard in a southerly direction one block until its intersection with South Main Street;

- thence southerly along U.S. Business Route 15 (South Main Street) and continuing past the southern corporate limits of the Town of Farmville;
- thence southwesterly along U.S. Highway 15 (Farmville Road) until it intersects U.S. Route 460 West (Prince Edward Highway);
- thence in a westerly direction along U.S. Highway 460-15 Bypass (Prince Edward Highway) until its intersection with Secondary Road 628 (Germantown Road);
- thence in a northerly direction along Secondary Road 628 (Germantown Road) until it intersects with the corporate limits of the Town of Farmville;
- thence in a westerly, northerly, northwesterly, and easterly direction along said corporate limits of the Town of Farmville until said corporate limits intersect with High Bridge Trail State Park (formerly Norfolk-Southern Railroad tracks);
- thence in an easterly direction along said High Bridge Trail State Park (formerly Norfolk-Southern Railroad tracks) until it intersects with Buffalo Creek at the corporate limits of the Town of Farmville;
- thence in a northeasterly direction along said Buffalo Creek and corporate limits until said corporate limits intersect the Appomattox River; and
- thence in an easterly direction along the Appomattox River to a point on Virginia Highway 45 (North Main Street) where the corporate limits of the Town of Farmville, Prince Edward County, Cumberland County and the Appomattox River intersect, the point of beginning, including all of the territory encompassed within said lines.

Election district #8. Precinct 801. All of that territory encompassed within the following boundaries:

- Commencing at a point where U.S. Business Route 15 (South Main Street) intersects with Milwood Road;
- thence in a northerly direction along U.S. Business Route 15 (South Main Street) until said U.S. Business Route 15 (South Main Street) intersects with Griffin Boulevard;
- thence in a northerly direction along Griffin Boulevard until said Griffin Boulevard intersects with Barrow Street;
- thence westerly one block along said Barrow Street until said Barrow Street intersects with Hill Street;
- thence in a northerly direction one block along said Hill Street until said Hill Street intersects with Hurd Street;
- thence in a westerly direction along said Hurd Street until said Hurd Street intersects with First Avenue;
- thence in a northerly direction along said First Avenue until said First Avenue intersects with School Street;
- thence easterly along said School Street until said School Street intersects with Hill Street;
- thence northeasterly along said Hill Street until said Hill Street intersects Redford Street;
- thence easterly along Redford Street until said Redford Street intersects Griffin Boulevard;
- thence in a northerly direction one block along said Griffin Boulevard until said Griffin Boulevard intersects High Street;
- thence in an easterly direction along said High Street until said High Street intersects with U.S. Business Route 15 (North Main Street);
- thence in a northly direction along said U.S. Business Route 15 (North Main Street) until said U.S. Business Route 15 (North Main Street) intersects with U.S. Business Route 460 (East Third Street);
- thence southeasterly along said U.S. Business Route 460 (East Third Street) until said U.S. Business Route 460 (East Third Street) intersects with Vaughan Street;
- thence in a southwesterly direction along said Vaughan Street until said Vaughan Street intersects Longwood Avenue;
- thence easterly along said Longwood Avenue until said Longwood Avenue intersects with Catlin Street;
- thence in a southerly direction along Catlin Street until said Catlin Street ends and intersects an unnamed creek;
- thence in a southeasterly direction along said unnamed creek until its source intersects Milwood Road; and
- thence in a southwesterly direction along Milwood Road to U.S. Business Route 15 (South Main Street), the point of beginning, including all of the territory encompassed within said lines.

Central absentee election precinct. In addition to the foregoing precincts, there is hereby established a permanent central absentee voter precinct to be used for all elections held in Prince Edward County and any incorporated town therein. The polling place for such precinct shall be located in the "Registrar's Office Annex" of Prince Edward County, Virginia, the address for which is Prince Edward County Courthouse, 111 N. South Street, Farmville, Virginia 23901. Such central absentee precinct shall be operated as provided for in Code of Virginia, §24.2-712, as amended.

Sec. 42-34. Maps.

The map of the election districts and precincts, which follows, shall control in those instances where there is a discrepancy between the map and the description in Section 42-33 above. The county administrator is directed to prepare enlarged detailed copies of the election map and to provide two (2) copies of such to the registrar.

Sec. 42-35. Board of supervisors members.

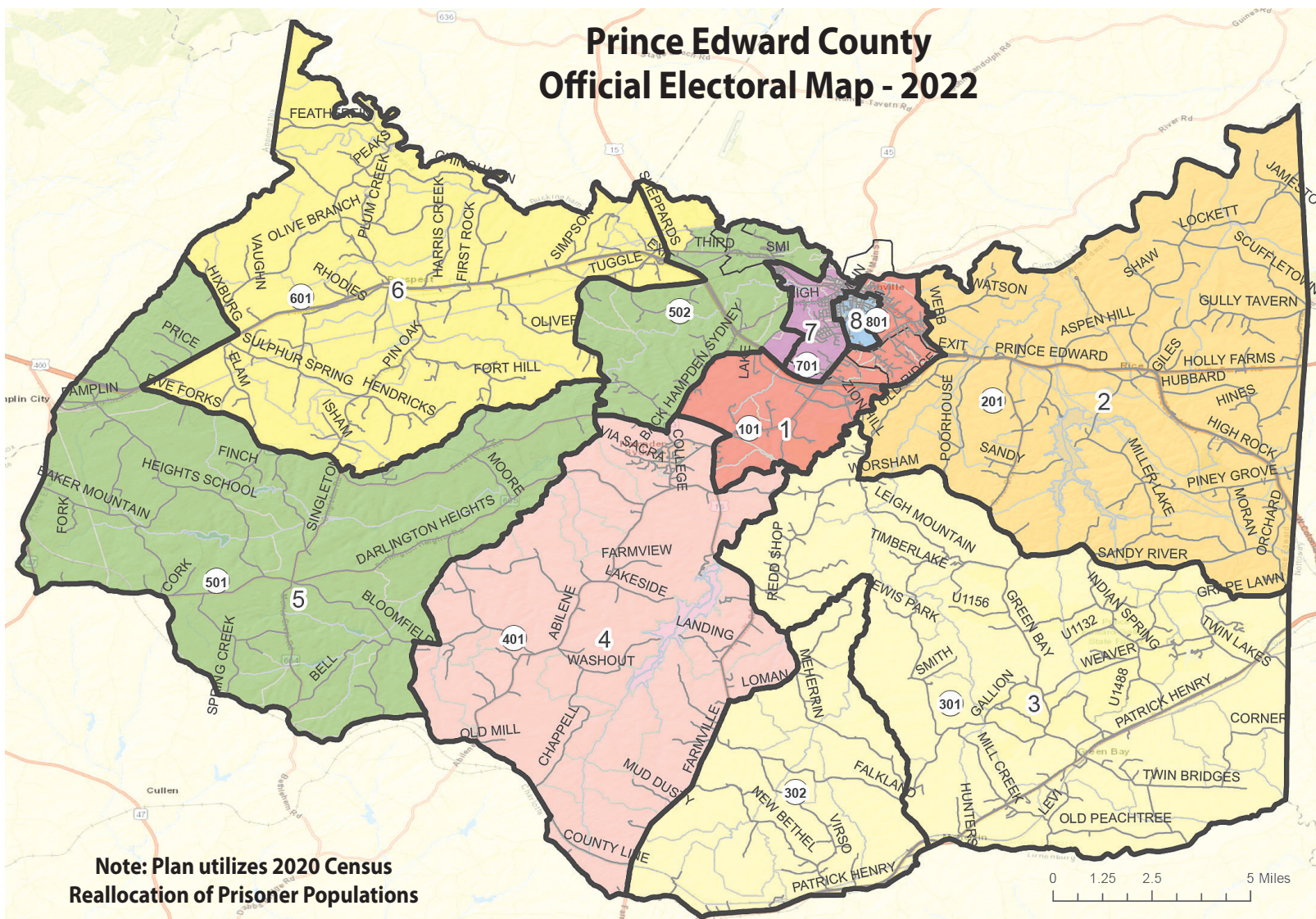
Election. One supervisor shall be elected from each election district created by this division. Terms. The members of the board of supervisors shall be elected for four-year terms which are staggered at two-year intervals.

Sec. 42-36. Repeal of prior ordinances.


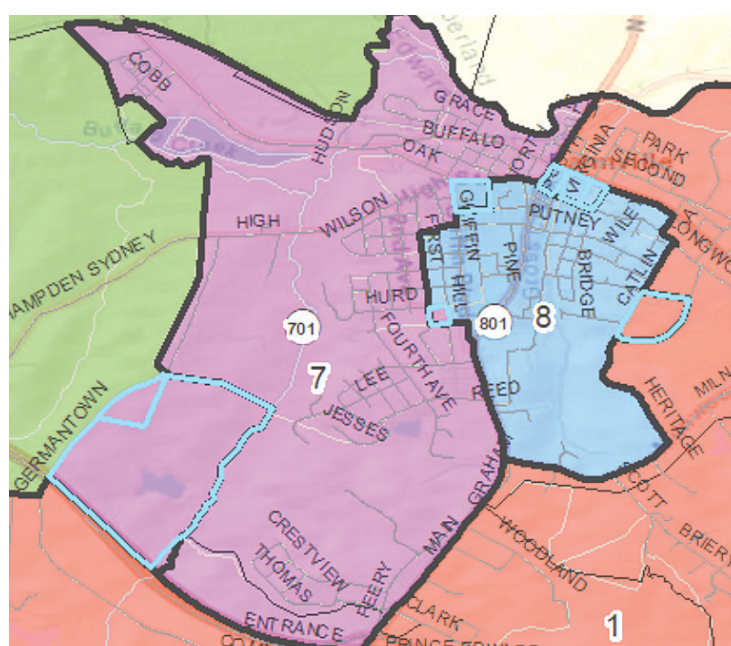
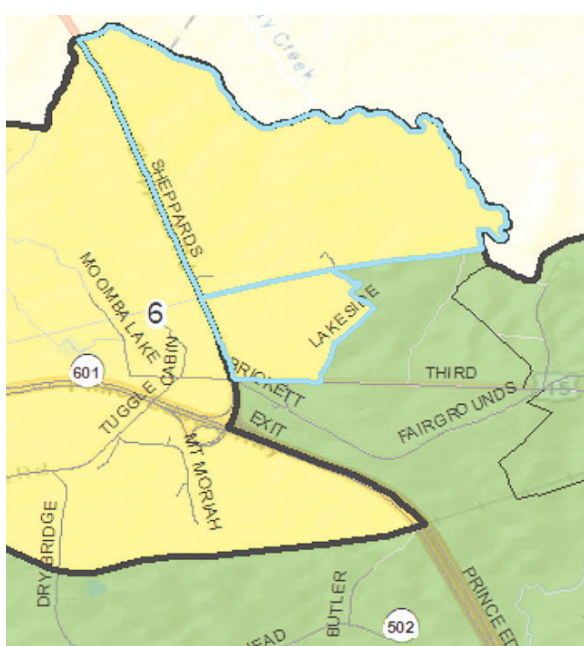
All ordinances contrary to the provisions of this article are hereby repealed effective May 20, 2022.

Sec. 42-37. Severability.

If any portion or provision of this ordinance be declared invalid or unconstitutional, such division shall not affect the validity or constitutionality of any other portion of this ordinance.



Enlargement of Map Highlighting Census Block Changes



Questions may be directed to the Prince Edward County Administrator's Office at (434) 392-8837